

VANDERGRIFF BOROUGH  
109 GRANT AVENUE  
VANDERGRIFF, PA 15690

No. \_\_\_\_\_

APPLICATION & PERMIT FOR DRIVEWAY OR ACCESS ROAD

Date \_\_\_\_\_, 20\_\_\_\_  
Road or Street Name \_\_\_\_\_ County Tax Map No. \_\_\_\_\_  
(where work to be done)

Application is hereby made by \_\_\_\_\_ of \_\_\_\_\_, Pennsylvania  
for permission to construct, build or establish a driveway or access road intersecting with \_\_\_\_\_  
at the following location: \_\_\_\_\_ (Road or Street Name)  
(Address)

The driveway or access road will be constructed, built or established with the following materials and in the following manner: \_\_\_\_\_

\_\_\_\_\_  
(description of work to be done - attach drawing or plan)

DATA APPLICABLE TO THIS APPLICATION

1. Approximate date when work will be started \_\_\_\_\_
2. Approximate date when work will be completed \_\_\_\_\_
3. Will the proposed driveway or access road require the reconstruction, relocation or alteration of drainage ditches, berms or paved roadways on the borough right of way? \_\_\_\_\_

The applicant agrees that all work shall be done in full compliance with Ordinance No. 91 and its amendments of the Borough of Vandergrift and the laws of the Commonwealth of Pennsylvania, and that the applicant shall well and truly save, defend and keep harmless the Borough of Vandergrift from and indemnify it against all actions, suits, demands, payments, costs and charges for or by reason of the proposed work and all damages to persons or property resulting in any manner therefrom, or occurring in the prosecution of the work connected therewith, or from any other matter, cause or thing relating thereto.

Property owner is responsible for any drainage changes or increase in runoff.

Under and subject to all the conditions, restrictions and regulations prescribed by the borough and on the general provision and specification a true copy whereof is attached and made a part hereof, with the same force and effect as if written or printed herein and under and subject to special conditions, restrictions and regulations hereinafter set forth. Permittee shall be responsible for providing visibility for traffic safety at point of connection to Borough Right-of-Way.

The applicant(s) is (are) an individual(s), partnership, corporation (other \_\_\_\_\_)  
(describe)

\_\_\_\_\_  
(signature of applicant)

FOR BOROUGH USE ONLY

CONDITIONS

Construct driveway in accordance with the requirements of type \_\_\_\_\_ on attached instruction sheet.  
Is a pipe required? \_\_\_\_\_ Sight distance is \_\_\_\_\_ adequate \_\_\_\_\_ inadequate

SPECIAL CONDITIONS

\_\_\_\_\_  
\*PERMIT IS VALID ONLY AS LONG AS ALL REQUIRED CONDITIONS ARE MET

DATE APPLICATION RECEIVED \_\_\_\_\_ FEE RECEIVED \$ \_\_\_\_\_

PRELIMINARY APPROVAL DATE \_\_\_\_\_ FINAL APPROVAL DATE \_\_\_\_\_

PERMIT ISSUED BY \_\_\_\_\_

\_\_\_\_\_  
Borough Secretary or other Authorized Agent

APPLICANT TO CONTACT BOROUGH OFFICE FOR FINAL INSPECTION ONCE CONSTRUCTION IS COMPLETED

DRIVEWAY PERMIT INSTRUCTION SHEET

NAME OF APPLICANT: \_\_\_\_\_ APPLICATION NO. \_\_\_\_\_

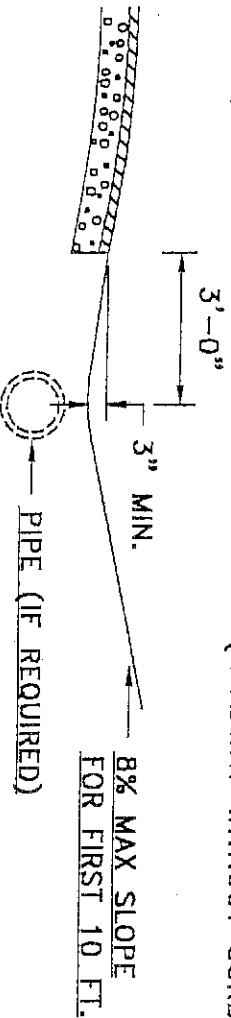
TAX MAP REFERENCE NUMBER: \_\_\_\_\_ INSPECTION DATE \_\_\_\_\_

ROAD OR STREET NAME: \_\_\_\_\_


IMPORTANT PROPOSED DRIVEWAY SITE MUST MEET THE INDICATED CONDITIONS BEFORE DRIVEWAY PERMIT CAN BE ISSUED - PREPARE SITE AS INDICATED BELOW

I. DRIVEWAY TYPE (FINISHED DRIVEWAY MUST CONFORM TO THE CONDITION INDICATED)

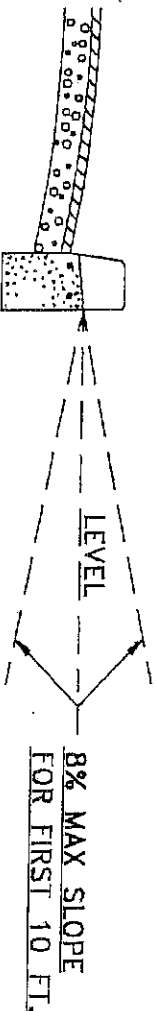
— A) DRIVEWAY SLOPES TOWARD ROAD (ROADWAY WITHOUT CURBING)



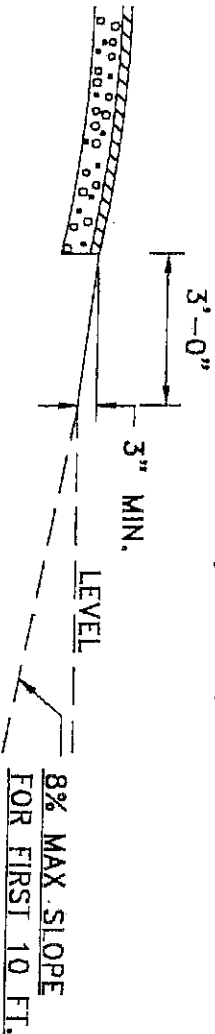
— B1) DRIVEWAY ON ROAD WITH BITUMINOUS WEDGE CURBING



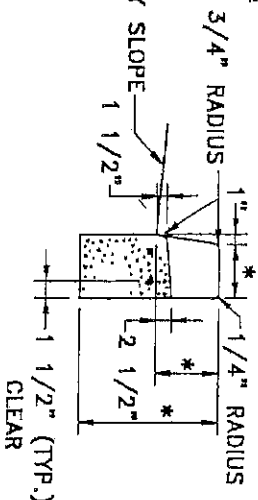
— B2) DRIVEWAY ON ROAD WITH CONCRETE CURBING (DEPRESS CURB)



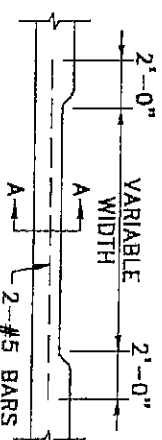
— C) DRIVEWAY IS LEVEL OR SLOPES AWAY FROM ROAD (ROADWAY WITHOUT CURBING)



\* MATCH EXISTING CURB WIDTH, HEIGHT AND DEPTH.



SECTION A-A



ELEVATION VIEW

DEPRESSED CURB DETAILS  
PROVIDE MATERIALS AND CONSTRUCTION  
MEETING PUBLICATION 408.

II. IS A PIPE REQUIRED UNDER THE DRIVEWAY FOR STORM DRAINAGE? YES NO

IF YES PIPE SHALL BE LOCATED 3 FEET FROM EDGE OF ROAD OR AS FOLLOWS:

\_\_\_\_\_ (MINIMUM PIPE SIZE 15 INCH DIAMETER)

III. SAFE SIGHT DISTANCE (NO PERMIT WILL BE ISSUED WITH INADEQUATE SIGHT DISTANCE.)

REQUIRED SIGHT DISTANCE IN FEET

SPEED LIMIT	LEFT	RIGHT
25 MPH	250	195
35 MPH	440	350

ACTUAL SIGHT DISTANCE

SPEED LIMIT	LEFT	RIGHT	DATE
25 MPH	_____	_____	_____
35 MPH	_____	_____	_____

SIGHT DISTANCE HAS BEEN DETERMINED TO BE: \_\_\_\_\_

ADEQUATE

INADEQUATE

\_\_\_\_\_ SIGHT DISTANCE IS BLOCKED BY: TREES, SIGNS, BUILDINGS, EARTH, \_\_\_\_\_

(SIGHT DISTANCE IS MEASURED FROM A VEHICLE 10 FEET BACK OF THE PAVEMENT)

WHEN ALL CONDITIONS HAVE BEEN MET, CONTACT BOROUGH OFFICE FOR FINAL INSPECTION

SPECIAL CONDITIONS

NOTES:

BEFORE YOU DIG ANYWHERE IN PENNSYLVANIA, CALL 1(800) 242-1776. NON-MEMBERS MUST BE CONTACTED DIRECTLY. PA. ACT 172 (1986) REQUIRES (3) WORKING DAYS TO UTILITIES BEFORE YOU EXCAVATE, DRILL, BLAST, OR DEMOLISH.

PROPERTY OWNER RESPONSIBLE FOR ANY DRAINAGE CHANGE OR INCREASE IN RUNOFF.

